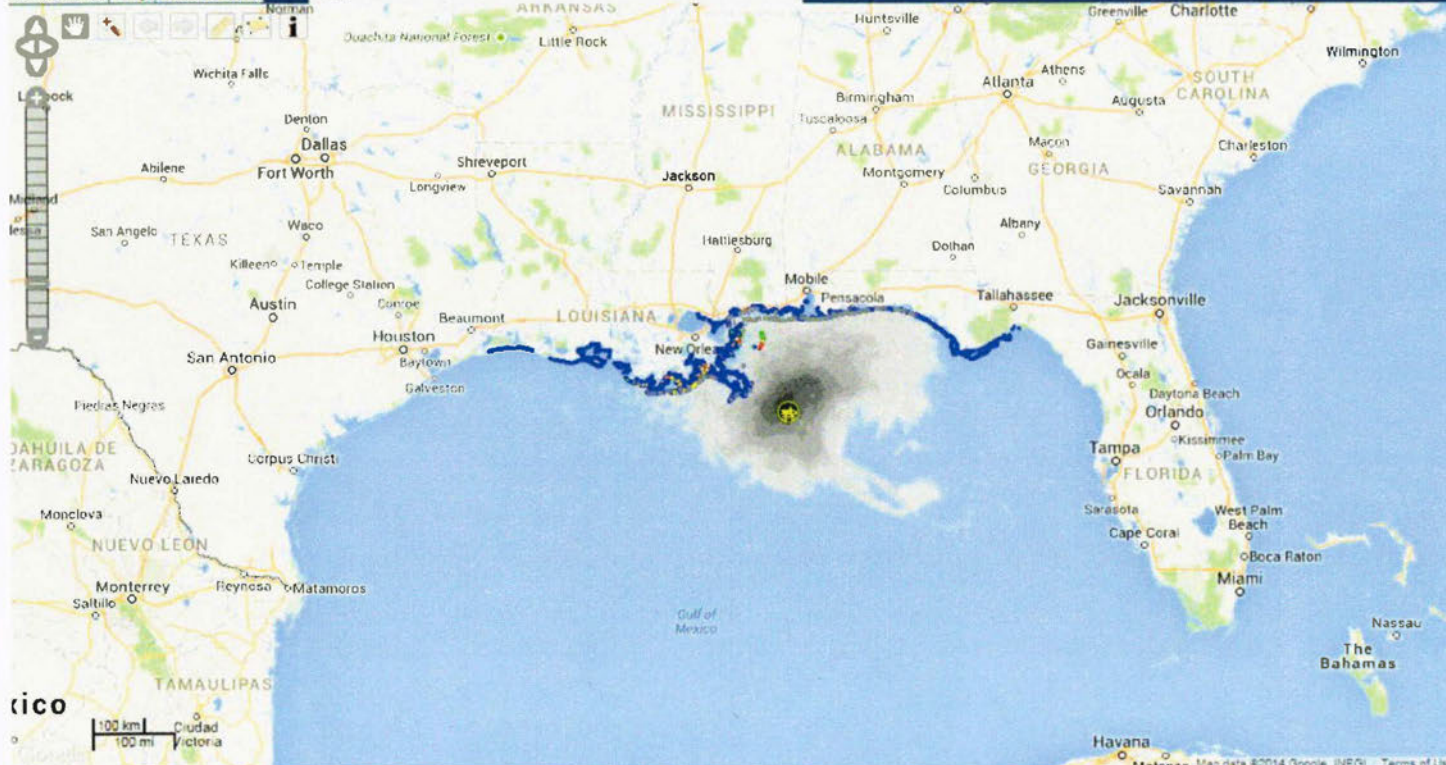






ERMA DEEPWATER GULF RESPONSE


Environmental Response Management Application (ERMA) 

Information Help Recent Data Find



Layers Legend Query Tools Zoom Download Print
clear all collapse all

- Background
- BP Deepwater Horizon Oil Spill
 - Wellhead Surface Location
 - Deepwater Horizon Wreckage
- Areas of Operation
- BP Community Support
- Satellite, Radar, and Aerial Images of the Spill
- NRDA Workgroup Data
 - Cumulative Oiling
 - Cumulative TCNNA SAR Composite 
 - Cumulative TCNNA SAR Oiling - Days of Oiling 
- Analytical Data (Validated)
- Marine Mammals
- Response Operations
- Overflight Observations and Photos
- Response Sampling and Monitoring
- Fishery Closures
- SCAT
 - Louisiana
 - 25-Mar-14 SCAT Oiling Ground Observations 
 - Archives
- SCAT Grids
- LA SCAT Photos
- Sector Mobile
 - 30-Aug-13 Cumulative Oiling Ground Observations 
 - Archives
 - Mobile SCAT Photos
 - Maximum Oiling Observed

Bookmark Views: Expand 

Scale: 1: 7M Zoom Level: 6 Location: 34.98715° , -94.76200°

National Oceanic and Atmospheric Administration | Environmental Protection Agency
U.S. Department of the Interior | U.S. Department of Homeland Security | University of New Hampshire | Privacy policy | Official Citation | Email Comments

Powered by ERMA®

13249
 Exhibit No. _____
 Worldwide Court
 Reporters, Inc.

